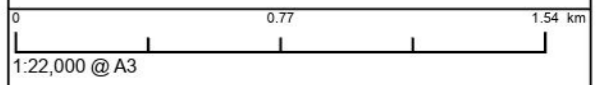


Legend

- Order Limits
- Cable Route Corridor
- ATC Location
- MCC Location
- Indicative Transport and Access Study Area

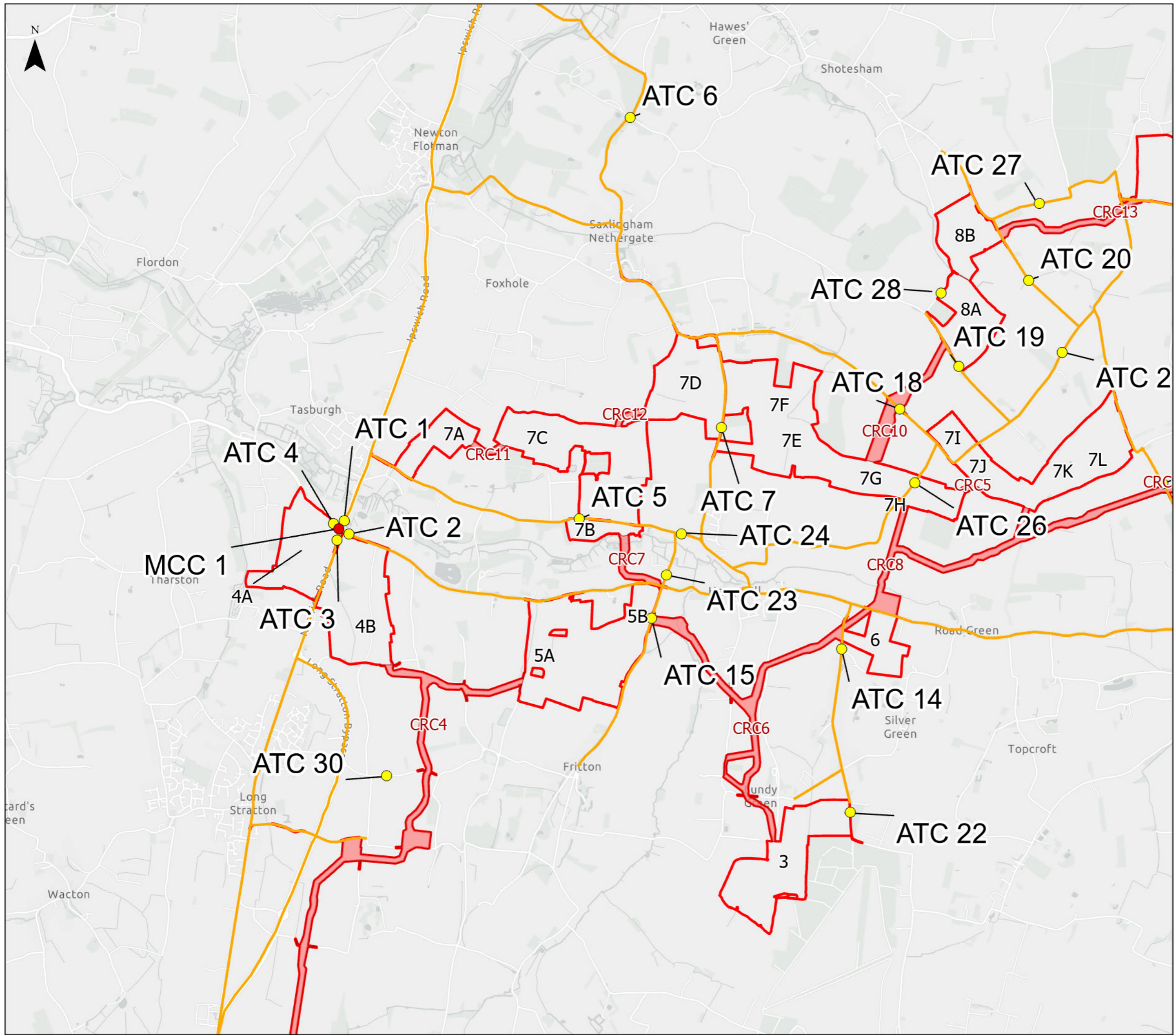
Sources: Esri, TomTom, Garmin, FAO, NOAA, USGS, © OpenStreetMap contributors, and the GIS User Community
© Crown copyright and database rights 2025 Ordnance Survey AC0000808122
© Crown copyright and database rights 2025 Ordnance Survey AC0000849896



<small>APFP Regulation: 5(2)(a)</small>	<small>Application Doc No. EN0110014/APP/6.2.11.15</small>
<small>Ref: Figure 11.15</small>	<small>Date: 27/02/2026</small>
<small>Drawn: JL</small>	<small>Checked: FL</small>

Figure 11.15: Traffic Survey Locations

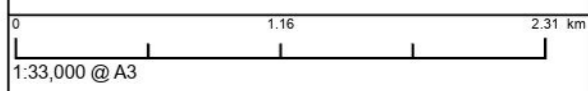
Revision A



Legend

- Order Limits
- Cable Route Corridor
- ATC Location
- MCC Location
- Indicative Transport and Access Study Area

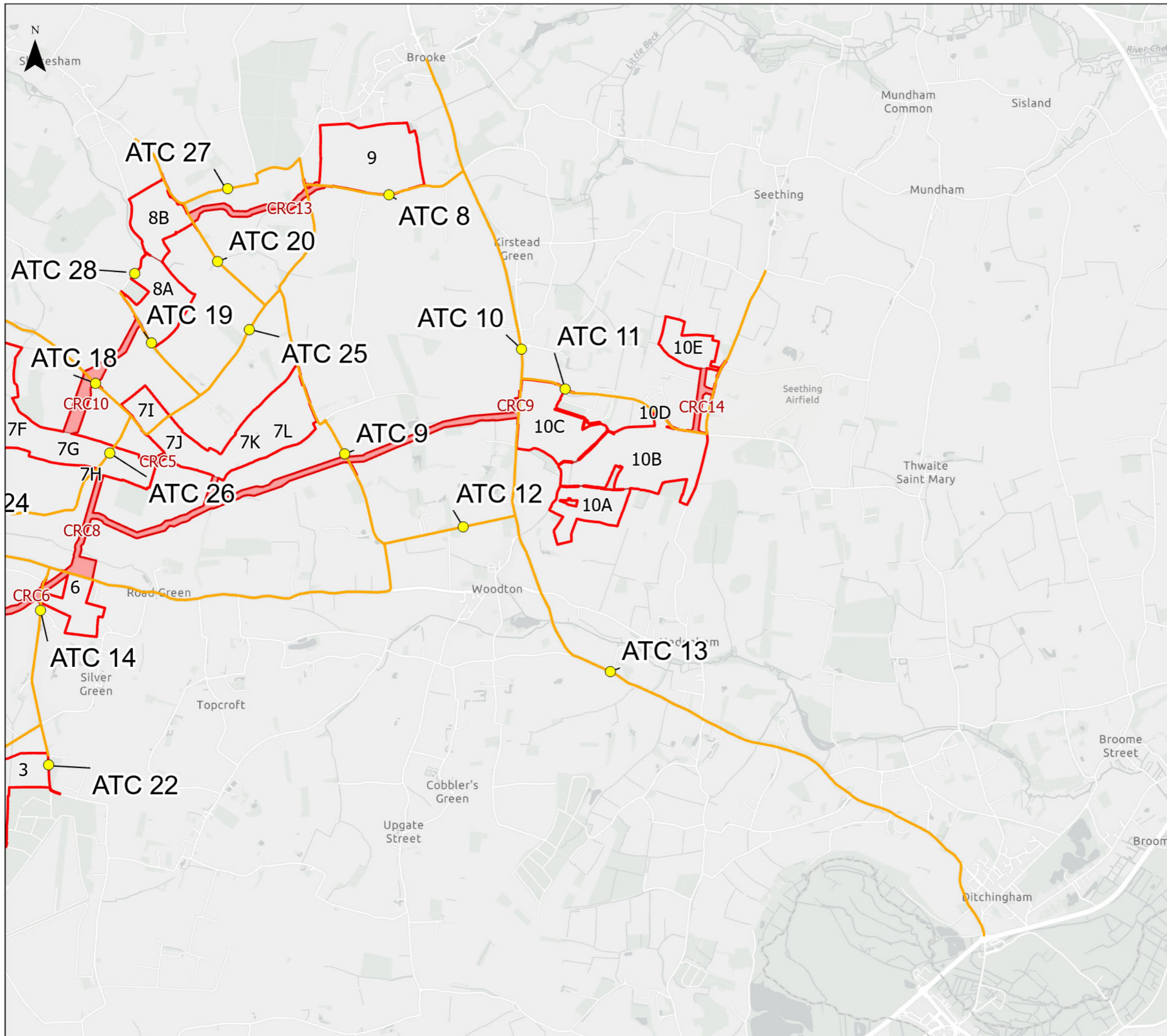
Sources: Esri, TomTom, Garmin, FAO, NOAA, USGS, © OpenStreetMap contributors, and the GIS User Community
© Crown copyright and database rights 2025 Ordnance Survey AC0000808122
© Crown copyright and database rights 2025 Ordnance Survey AC0000849896



<small>APFP Regulation: 5(2)(a)</small>	<small>Application Doc No. EN0110014/APP/6.2.11.16</small>
<small>Ref: Figure 11.16</small>	<small>Date: 27/02/2026</small>
<small>Drawn: JL</small>	<small>Checked: FL</small>

Figure 11.16: Traffic Survey Locations

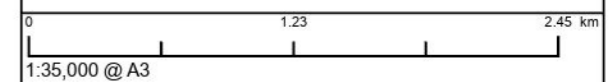
Revision A



Legend

- Order Limits
- Cable Route Corridor
- ATC Location
- MCC Location
- Indicative Transport and Access Study Area

Sources: Esri, TomTom, Garmin, FAO, NOAA, USGS, © OpenStreetMap contributors, and the GIS User Community
© Crown copyright and database rights 2025 Ordnance Survey AC0000808122
© Crown copyright and database rights 2025 Ordnance Survey AC0000849896



<small>APFP Regulation: 5(2)(a)</small>	<small>Application Doc No. EN0110014/APP/6.2.11.17</small>
<small>Ref: Figure 11.17</small>	<small>Date: 27/02/2026</small>
<small>Drawn: JL</small>	<small>Checked: FL</small>

Figure 11.17: Traffic Survey Locations

Revision A